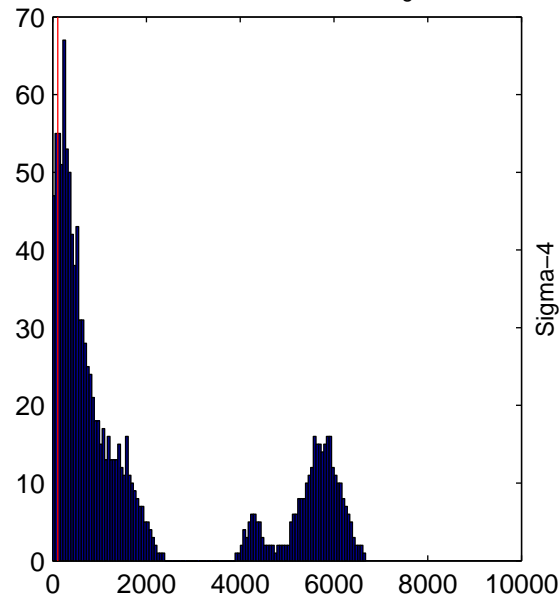
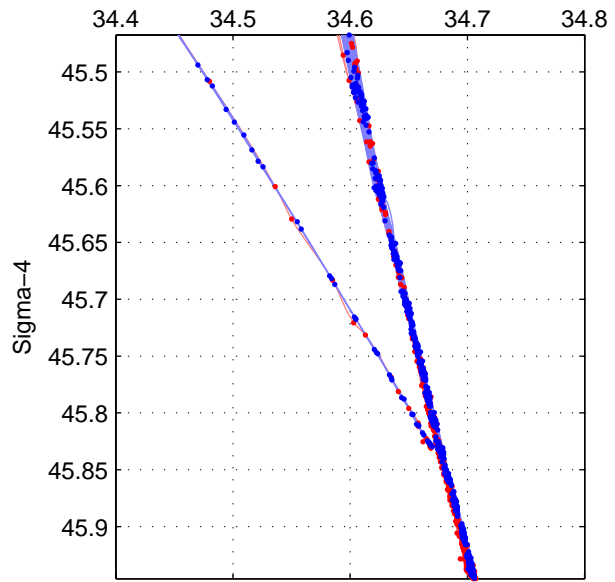


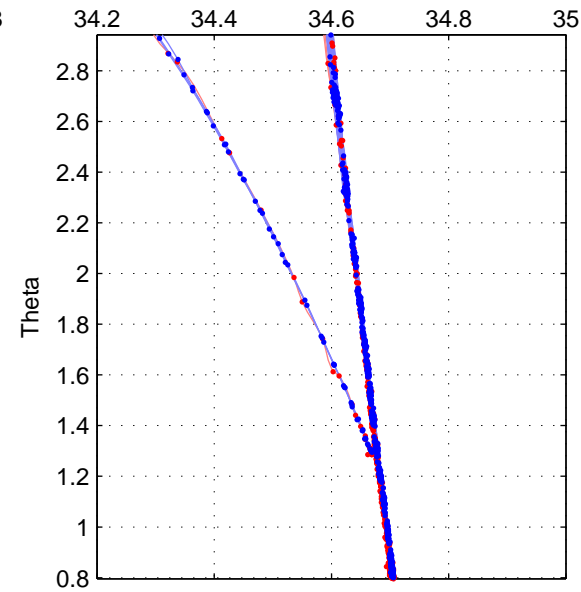
111 Station-station distance histogram



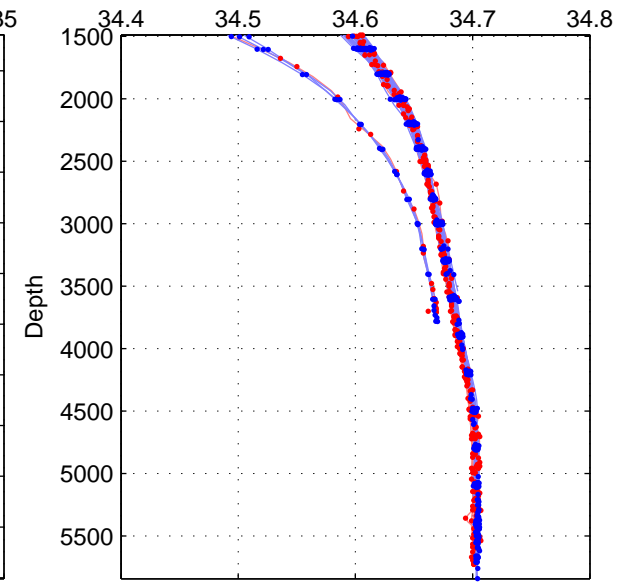
SAL



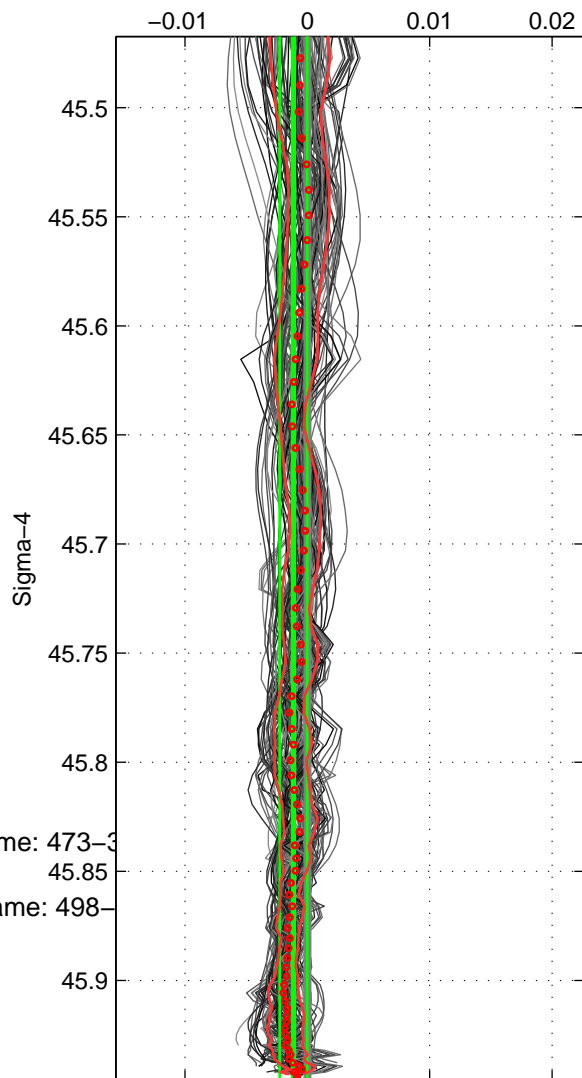
SAL



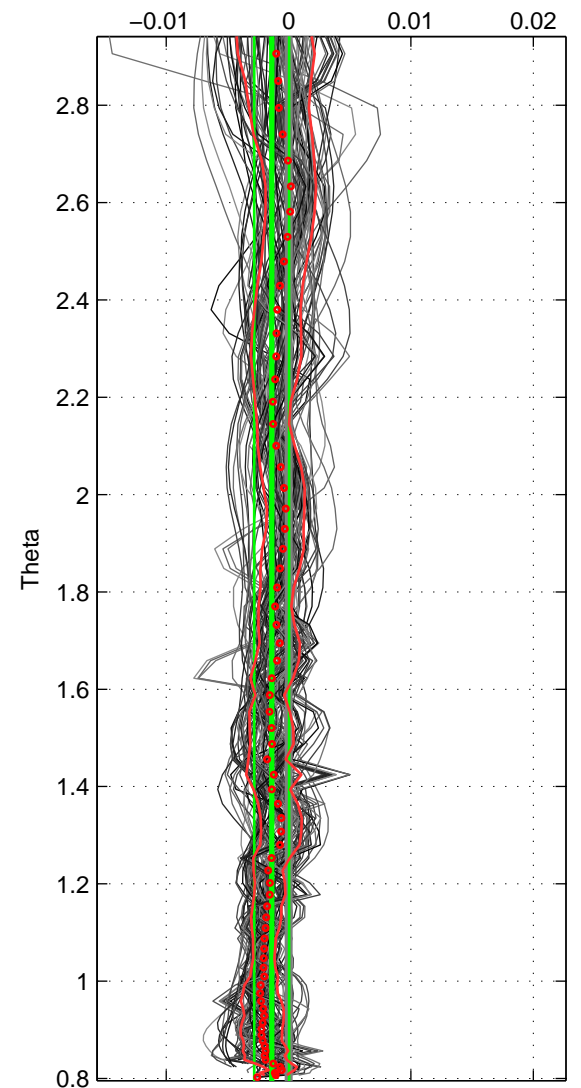
SAL



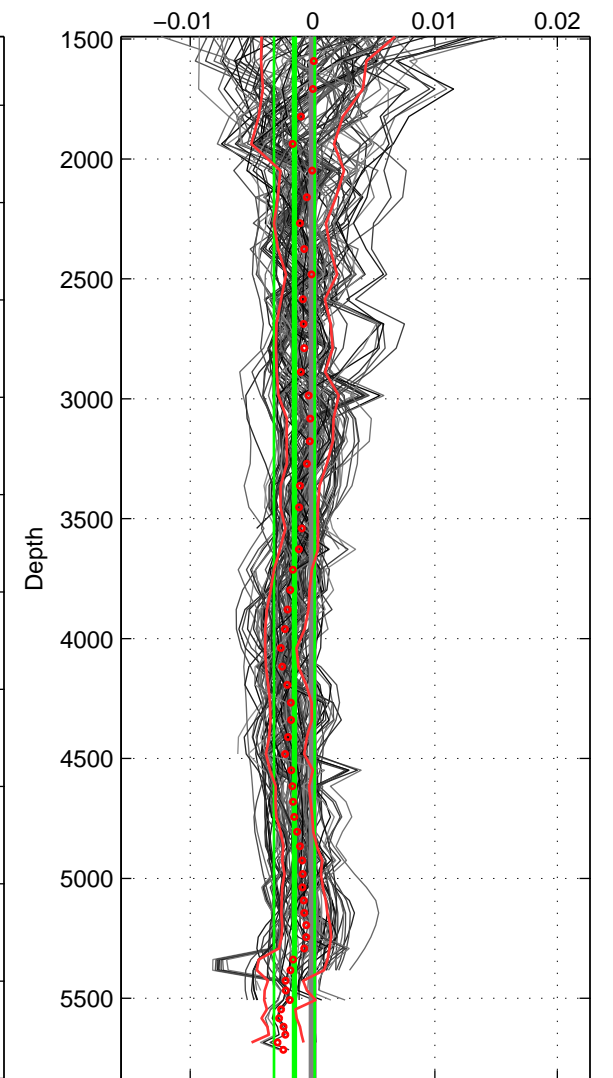
A-B



A-B



A-B



18°N
36°N
36°W
18°W
36°W
18°W
36°W
18°W
36°W

Cruise A (red). Date: Jan 1974 Cruisename: 473-3

Cruise B (blue). Date: Aug 1993 Cruisename: 498

*** "Favourite" values are means of spaces 1 2 3.

	Offset	O.StDev	Ratio	R.Stdev	Rating
SIGMA:	-0.001	0.001	1.000	0.000	5
THETA:	-0.001	0.001	1.000	0.000	5
DEPTH:	-0.001	0.002	1.000	0.000	5
FAV. :	-0.001	0.001	1.000	0.000	5

Profiles of A: 12
Profiles of B: 50
Diff profs : 100
WMoffset (A-B): -0.0011396
WMoffset stdev: 0.00112
WMratio (A/B): 0.99997
WMratio stdev: 3.2296e-05

Quality (1-5): 5

Profiles of A: 12
Profiles of B: 50
Diff profs : 100
WMoffset (A-B): -0.0013833
WMoffset stdev: 0.0014209
WMratio (A/B): 0.99996
WMratio stdev: 4.0976e-05

Quality (1-5): 5

Profiles of A: 12
Profiles of B: 50
Diff profs : 100
WMoffset (A-B): -0.0014937
WMoffset stdev: 0.0016679
WMratio (A/B): 0.99996
WMratio stdev: 4.8074e-05

Quality (1-5): 5