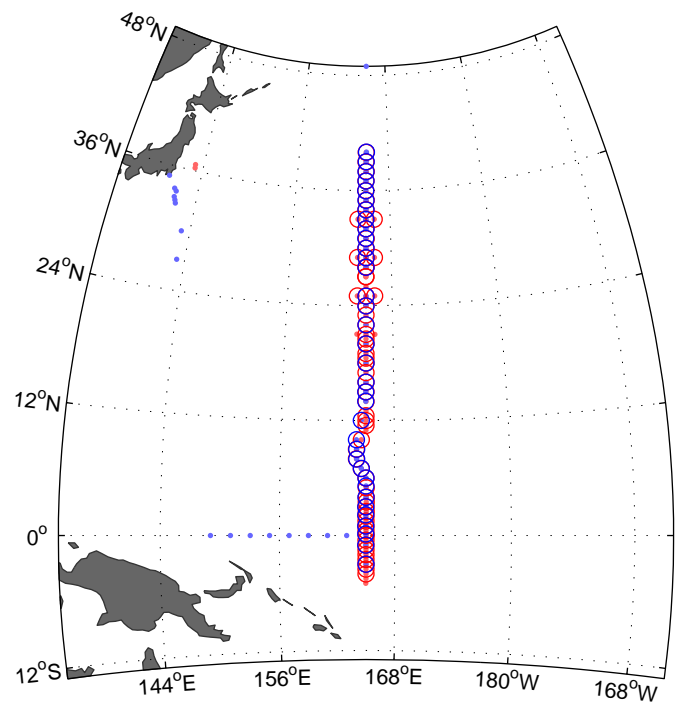
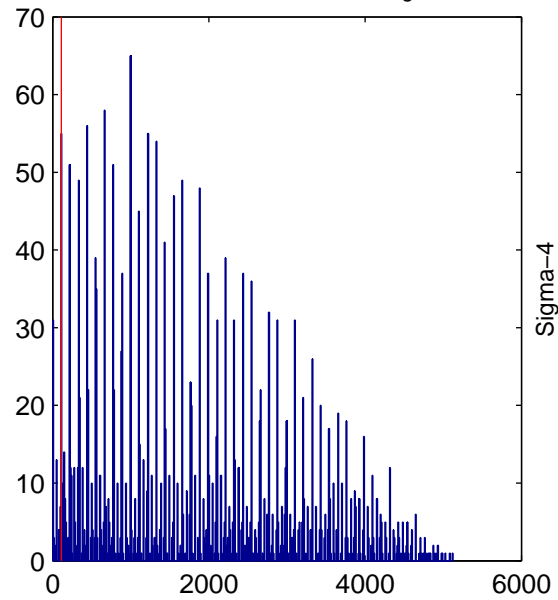


111 Station-station distance histogram



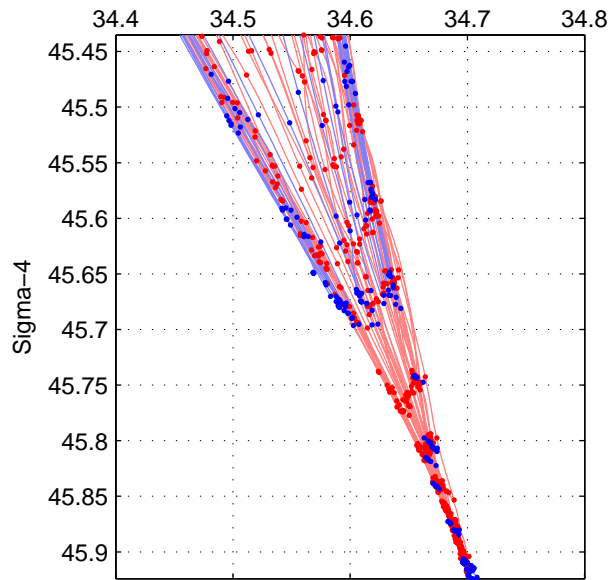
Cruise A (red). Date: Sep 1991 Cruisename: 557-49HH19910813

Cruise B (blue). Date: Oct 1998 Cruisename: 686-49UP19980916

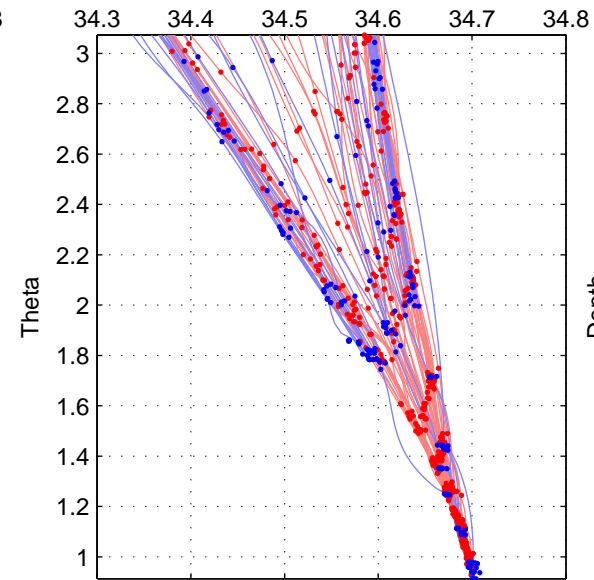
*** "Favourite" values are those of space 2.

	Offset	O.StDev	Ratio	R.Stdev	Rating
SIGMA:	-0.000	0.001	1.000	0.000	4
THETA:	0.000	0.007	1.000	0.000	5
DEPTH:	-0.003	0.005	1.000	0.000	3
FAV. :	0.000	0.007	1.000	0.000	5

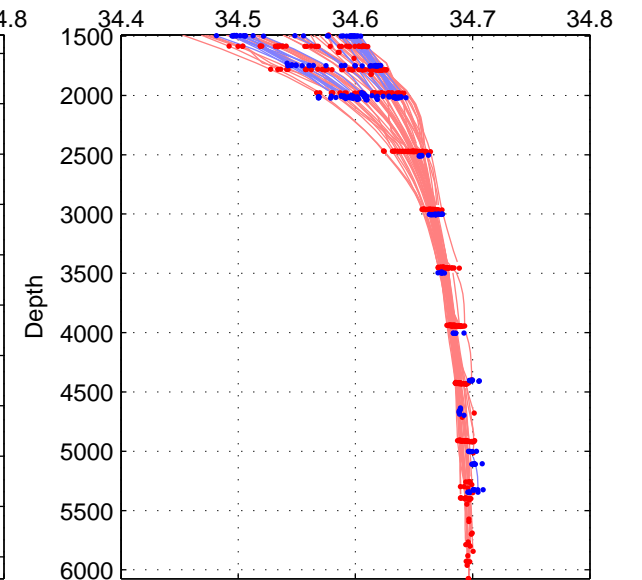
SAL



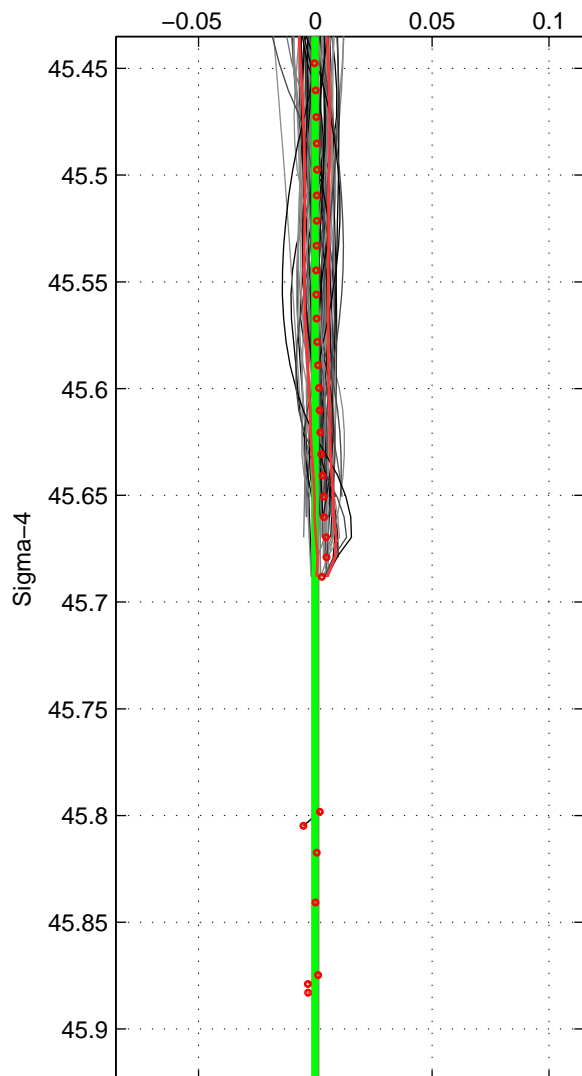
SAL



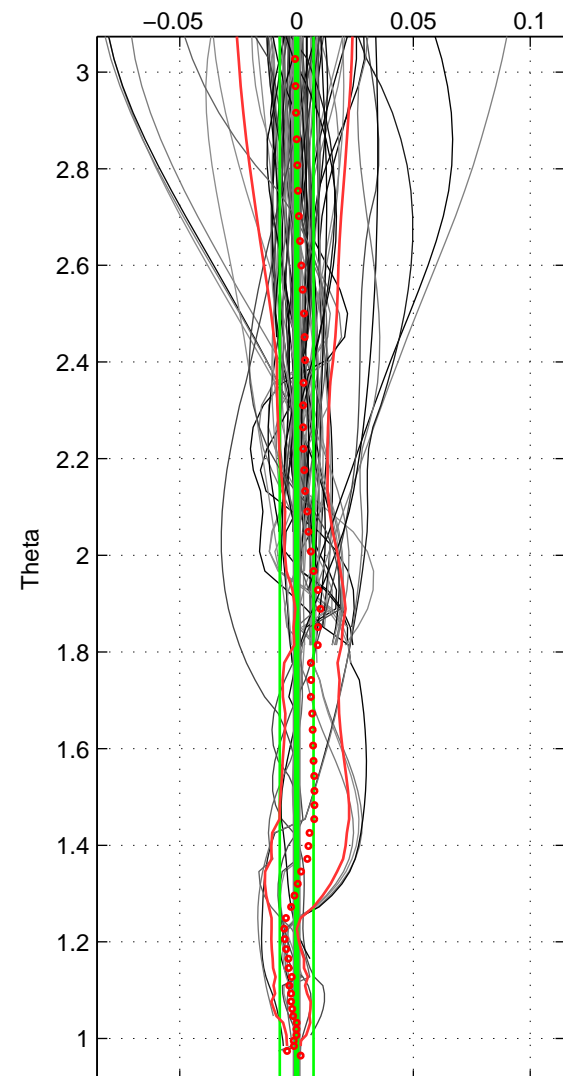
SAL



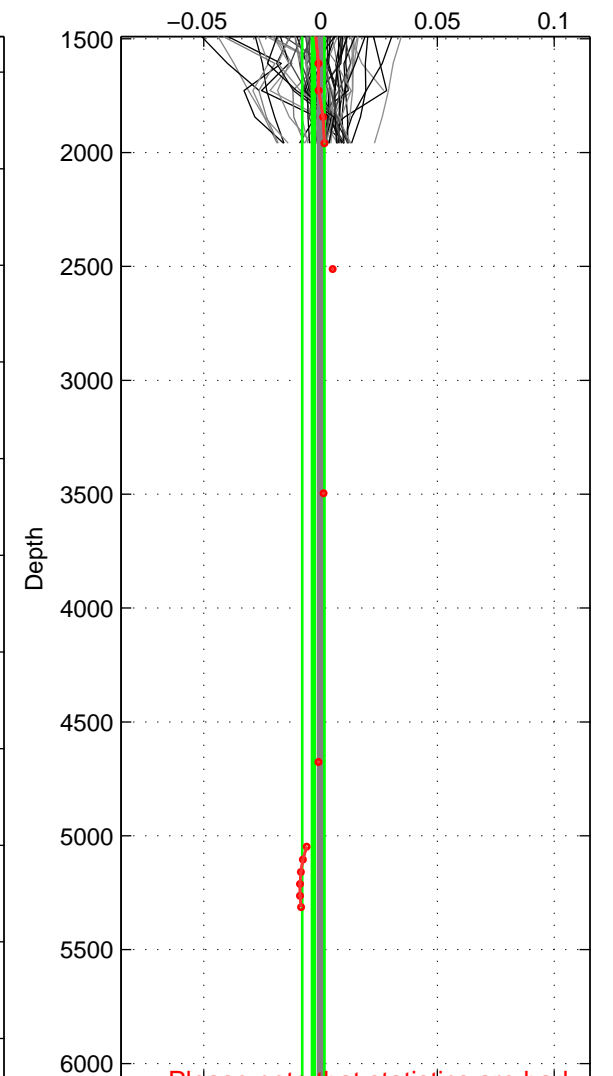
A-B



A-B



A-B



Profiles of A: 54
 Profiles of B: 35
 Diff profs : 83
 WMoffset (A-B): -0.00018718
 WMoffset stdev: 0.00092598
 WMratio (A/B): 0.99999
 WMratio stdev: 2.6678e-05

Quality (1-5): 4

Profiles of A: 54
 Profiles of B: 35
 Diff profs : 86
 WMoffset (A-B): 4.9026e-05
 WMoffset stdev: 0.0072397
 WMratio (A/B): 1
 WMratio stdev: 0.00020869

Quality (1-5): 5

Profiles of A: 54
 Profiles of B: 31
 Diff profs : 76
 WMoffset (A-B): -0.0031247
 WMoffset stdev: 0.0047438
 WMratio (A/B): 0.99991
 WMratio stdev: 0.00013672

Quality (1-5): 3

Please note that statistics are bad.